












# Nick's Hole

part of the  
Apalachicola National  
Estuarine Research Reserve

## Points of Interest

-  Bike Rack
-  Primitive Campsites
-  Kayak Launch
-  Information Kiosk
-  Parking
-  Picnic Area
-  Gate / Post

## Access Type

-  Observation Boardwalk
-  Closed (Staff access only)
-  Gravel Entrance Road
-  Trail (Foot traffic only)

Overlook

1100ft

Overlook

Overlook

Overlook

1.75mi to  
Plantation  
Entrance ▶

Kayak  
Drop-Off  
Loop

Leisure Lane

Main  
Entrance

0 125 250 500 Feet



Updated August 2016



FDOR, Various vendors