












Nick's Hole

part of the
Apalachicola National
Estuarine Research Reserve

Points of Interest

-  Bike Rack
-  Primitive Campsites
-  Kayak Launch
-  Information Kiosk
-  Parking
-  Picnic Area
-  Gate / Post

Access Type

-  Observation Boardwalk
-  Closed (Staff access only)
-  Gravel Entrance Road
-  Trail (Foot traffic only)

Overlook

1100ft

Overlook

Overlook

Overlook

1.75mi to
Plantation
Entrance

Kayak
Drop-Off
Loop

Leisure Lane

Main
Entrance

0 125 250 500 Feet



Updated August 2016



FDOR, Various vendors